



**OICRF**

- ... Office International du Cadastre et du Régime Foncier
  - ... International Office for Cadaster and Land Records
  - ... the FIGs Knowledge Base
-



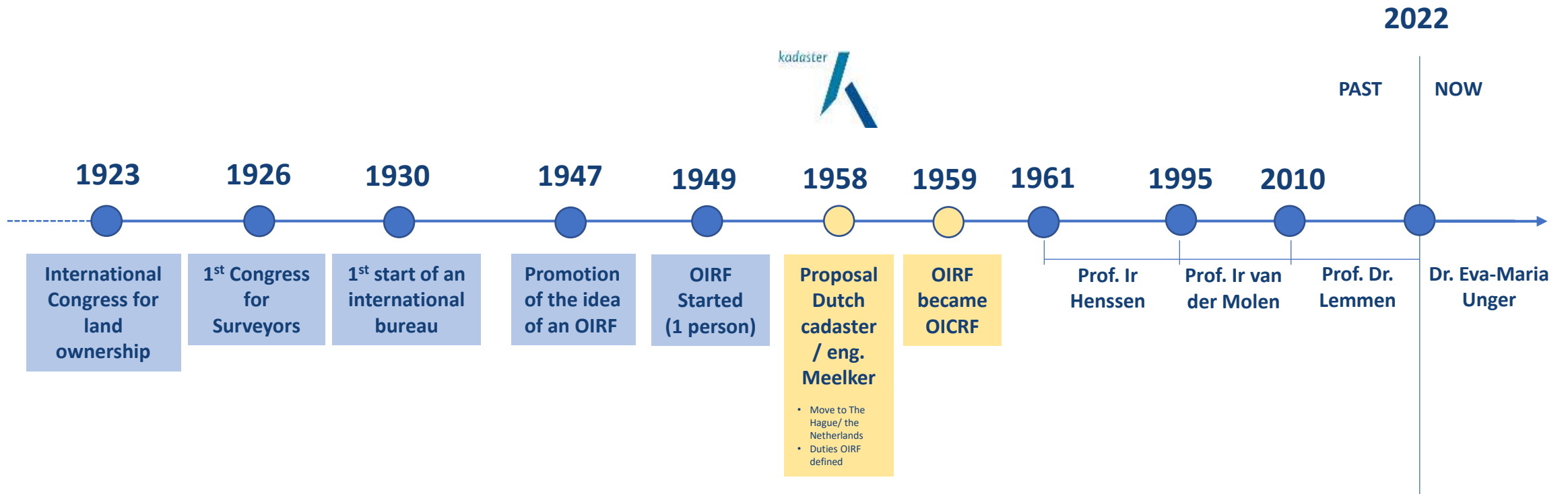
**OICRF is a permanent institution in FIG**

kadaster



**Kadaster is hosting OICRF since the start in 1958**

# History of OICRF



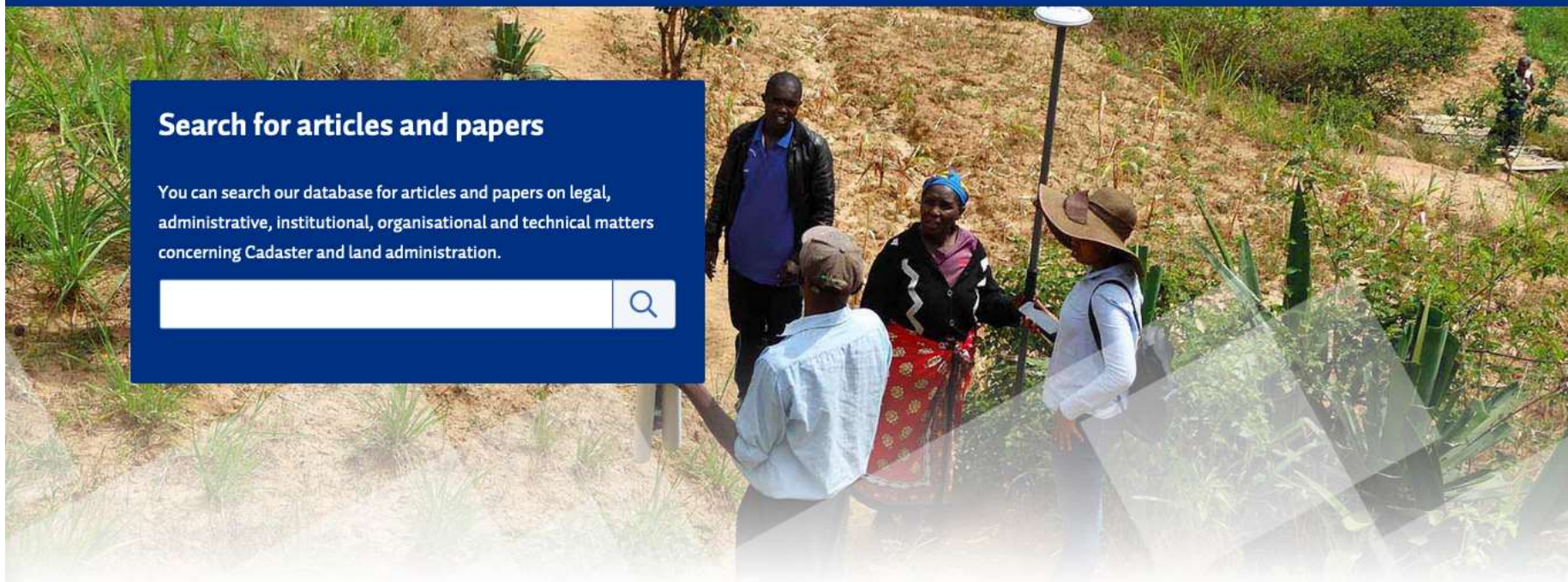
## Issue solved May 2023

All available documents and the most recent publications can be accessed electronically at [www.oicrf.org](http://www.oicrf.org). In 2023 the updates to the database were rather limited due to an ongoing assessment whether the documents and publications need to follow the Web Accessibility Directive ([Directive \(EU\) 2016/2102](#)) from the European Union. The Directive obliges websites and applications of public sector bodies to be more accessible. There are a limited number of exceptions and based on a legal advice from May 2023 OICRF is one of these exceptions.

OICRF is the International Office for Cadaster and Land Records

### Search for articles and papers

You can search our database for articles and papers on legal, administrative, institutional, organisational and technical matters concerning Cadaster and land administration.

## ChatGPT: US lawyer admits using AI for case research

© 4 days ago



REUTERS

ChatGPT can answer questions using natural, human-like language and mimic other writing styles

By Kathryn Armstrong

BBC News

**A New York lawyer is facing a court hearing of his own after his firm used AI tool ChatGPT for legal research.**

A judge said the court was faced with an "unprecedented circumstance" after a filing was found to reference example legal cases that did not exist.

The lawyer who used the tool told the court he was "unaware that its content could be false".

ChatGPT creates original text on request, but comes with warnings it can "produce inaccurate information".

<https://www.bbc.com/news/world-us-canada-65735769>

## A lawyer used ChatGPT to cite bogus cases. What are the ethics?

By Karen Sloan

May 30, 2023 11:15 PM GMT+2 · Updated 2 days ago

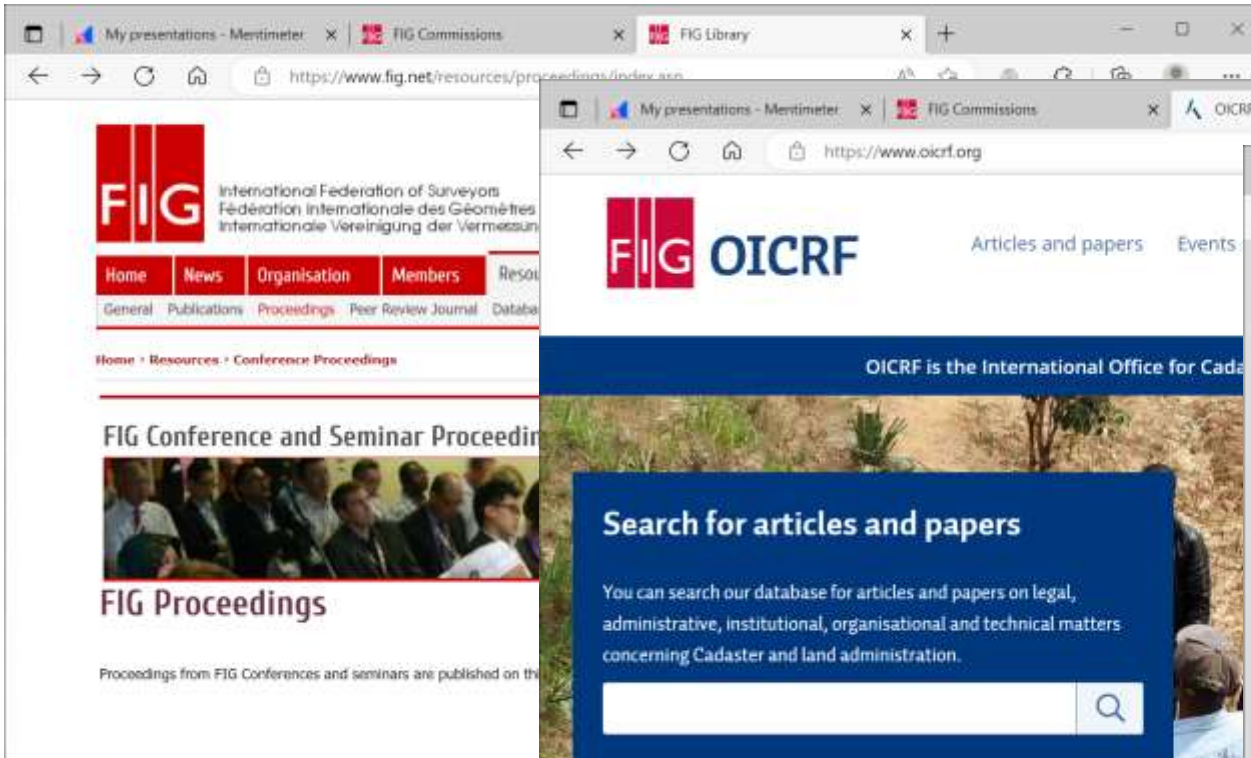


ChatGPT logo and AI Artificial Intelligence words are seen in this illustration taken, May 4, 2023. REUTERS/Dado Ruvic/Illustration//

Summary Law Firms

- A New York lawyer submitted a brief citing six non-existent judicial decisions produced by ChatGPT
- Lawyers must ensure competency and confidentiality when using AI, experts warn

<https://www.reuters.com/legal/transactional/lawyer-used-chatgpt-cite-bogus-cases-what-are-ethics-2023-05-30/>



My presentations - Meritmeter x FIG Commissions x FIG Library x

https://www.fig.net/resources/proceedings/index.asp


**FIG** International Federation of Surveyors  
Fédération Internationale des Géomètres  
Internationale Vereinigung der Vermessung

Home News Organisation Members Resou

General Publications Proceedings Peer Review Journal Databe

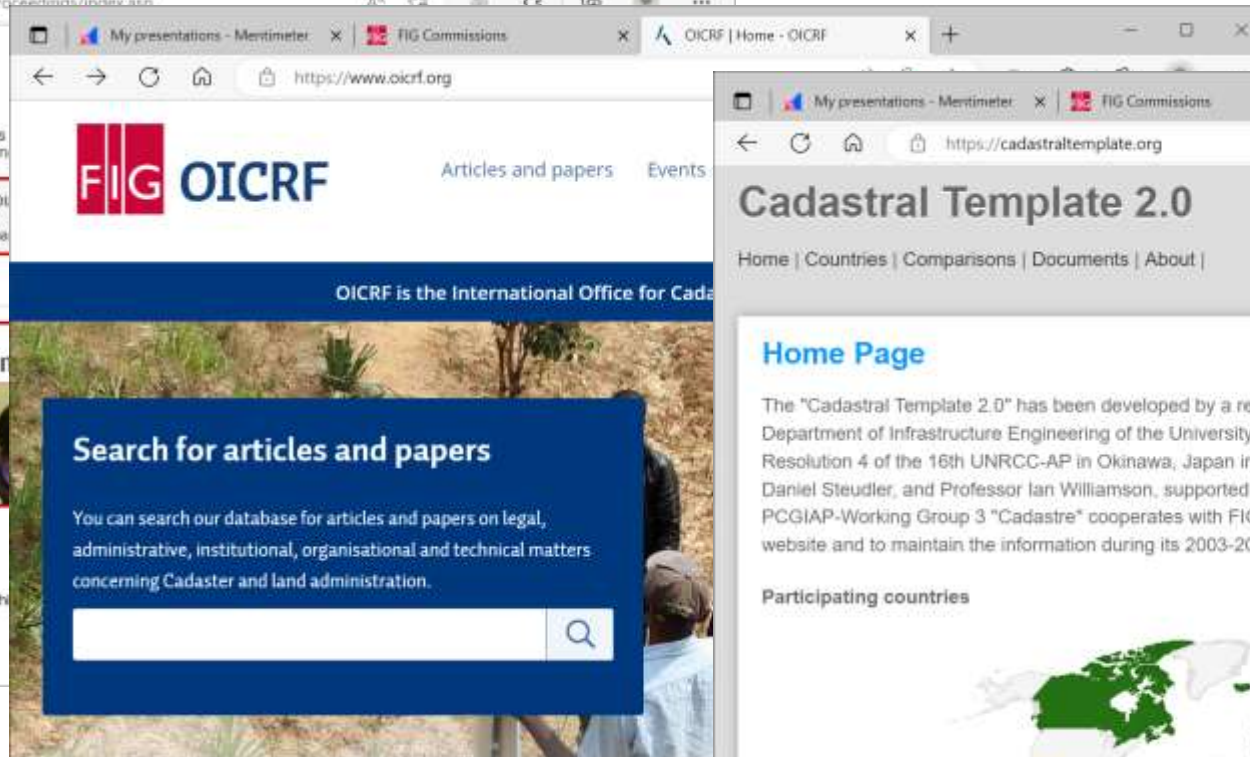
Home > Resources > Conference Proceedings

**FIG Conference and Seminar Proceedin**



**FIG Proceedings**

Proceedings from FIG Conferences and seminars are published on the



My presentations - Meritmeter x FIG Commissions x OICRF | Home - OICRF x

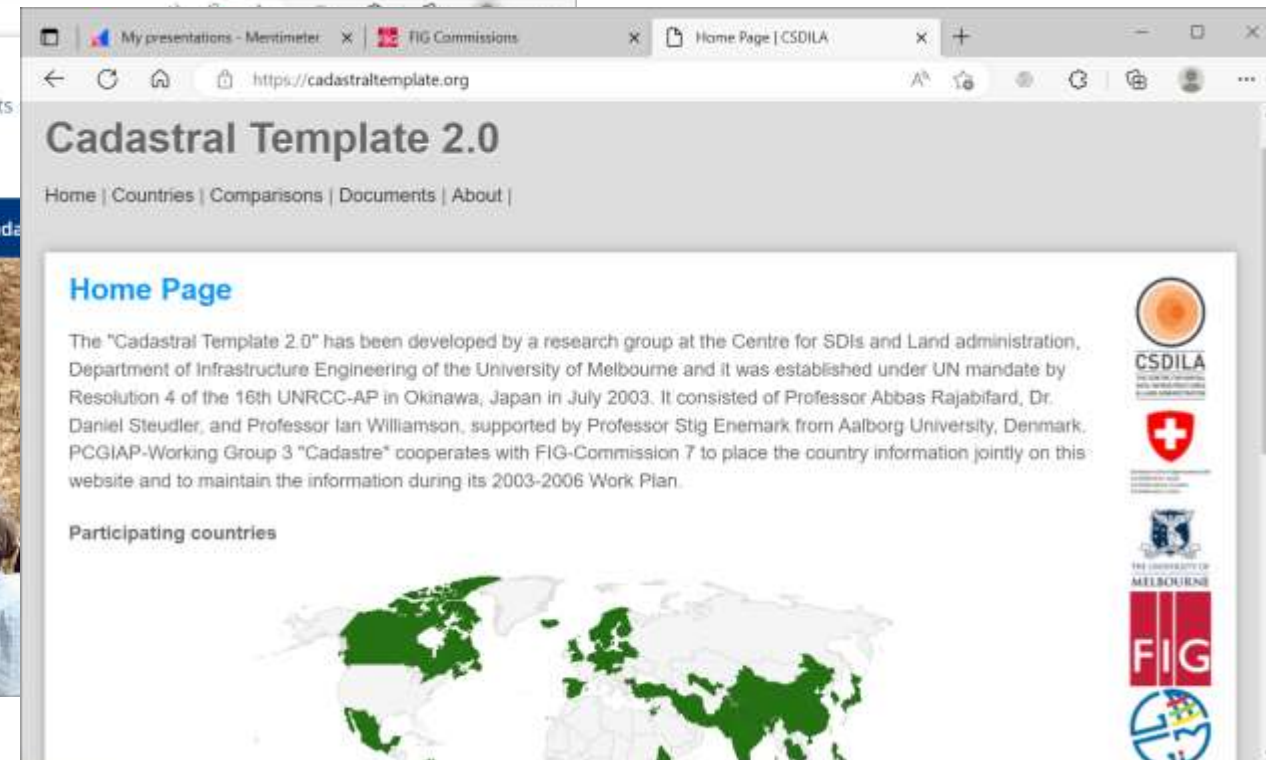
https://www.oicrf.org

**FIG OICRF** Articles and papers Events

OICRF is the International Office for Cadastral and Land Administration

**Search for articles and papers**

You can search our database for articles and papers on legal, administrative, institutional, organisational and technical matters concerning Cadaster and land administration.



My presentations - Meritmeter x FIG Commissions x Home Page | CSDILA x

https://cadastraltemplate.org


**Cadastral Template 2.0**

Home | Countries | Comparisons | Documents | About |

**Home Page**

The "Cadastral Template 2.0" has been developed by a research group at the Centre for SDIs and Land administration, Department of Infrastructure Engineering of the University of Melbourne and it was established under UN mandate by Resolution 4 of the 16th UNRCC-AP in Okinawa, Japan in July 2003. It consisted of Professor Abbas Rajabifard, Dr. Daniel Steudler, and Professor Ian Williamson, supported by Professor Stig Enemark from Aalborg University, Denmark. PCGIAP-Working Group 3 "Cadastre" cooperates with FIG-Commission 7 to place the country information jointly on this website and to maintain the information during its 2003-2006 Work Plan.

**Participating countries**



**CSDILA**  
Centre for Spatial Data Infrastructure and Land Administration  
The University of Melbourne

**FIG**

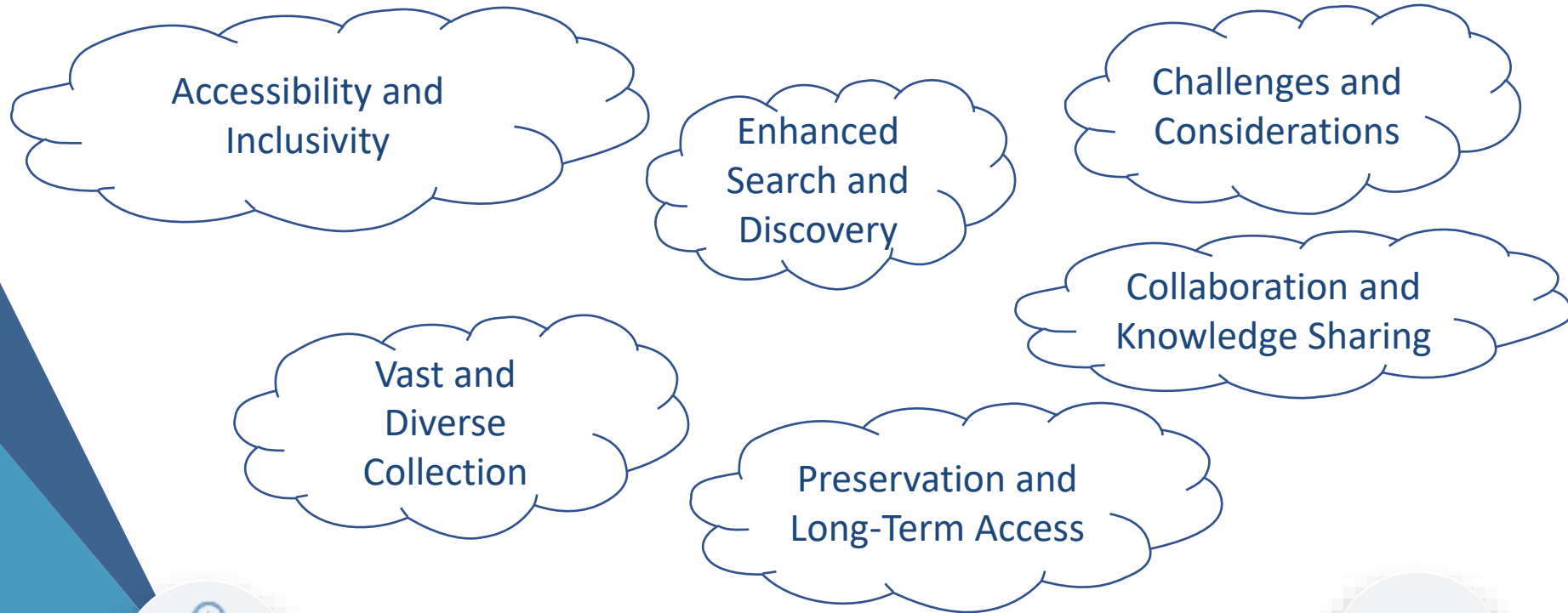
# OICRF tasks

**Collecting and systematically**  
indexing all documentation material relating to existing cadasters and land registration systems

**Conducting**  
comparative studies of this material and publishing results

**Providing**  
information and advice on all cadasters and land registration system to all interested persons and institutions

**Maintaining**  
the documentation systems on a daily basis



- Knowledge Graph?
- General restructuring of information?
- FELA – Based Geospatial Knowledge Infrastructure?
- ...





## Book Recommendation

(by FIG Honorary Member Brent Jones)

**Owning the Earth: The Transforming History of Land Ownership by  
Andro Linklater**

These recommendations are just intended to enable a  
discussion and dialogue amongst us

Enjoy the read/listening

*"We keep moving forward, opening new doors, and doing new things because we're curious, and curiosity keeps leading us down new paths."*

- Walt Disney -



**OICRF**

... Office International du Cadastre et du Régime Foncier  
... International Office for Cadaster and Land Records  
... the FIGs Knowledge Base

---