



Prof. Dr. Qin YAN

President - Chinese Academy of Surveying and Mapping

**VP - Chinese Society for Geodesy Photogrammetry and
Cartography**


Candidate from China, Asia



海
紅瓦
第四
海

海
龍神
要
來
天
海
道
八
海

Mountain, land and ocean unite us as ONE FAMILY!



May 6-10, China's President Xi Jinping paid state visits to France, Serbia, Hungary.

30 Years in Geospatial Science



Surveyor



Professor



Director

Partnerships...



Mount Everest's New Height Measurement

8848.86 M



3D Modeling in Beijing Winter Olympics





FIG Congress, Poland 2022



2023

on the International Stage

In May 2023, the FIG Working Week in Florida, USA



FIG WORKING WEEK 2023

28 May - 1 June 2023 Orlando Florida USA

Protecting Our World, Conquering New Frontiers



Prof. Qin YAN

Chinese Academy of Surveying and Mapping



FIG WORKING WEEK 2023

28 May - 1 June 2023 Orlando Florida USA

*Protecting Our World,
Conquering
New Frontiers*

**Coordinated development of
ecology and economy in the
Yangtze-river Economic Belt,
China**

Prof. Qin YAN

Chinese Academy of Surveying and Mapping



In October 2023, Flew to Melbourne to Launch the China-Australia Joint Research Project



Formed an International Project Team on Digital Twin



Hosted a Productive International Seminar

https://fig.net/news/news_2024/04_qingdao_3D.asp



Hosted a Productive International Seminar

https://fig.net/news/news_2024/04_qingdao_3D.asp

The screenshot shows the FIG website's news section. At the top, there is a navigation menu with links for Home, News, Organisation, Members, Resources, Partners, Foundation, Events, About FIG, and Highlights. Below the menu, a search bar is visible with the text "ENHANCED BY Google". The main content area features a large image of a cityscape with mountains in the background, titled "3D Scene and Smart City Construction Seminar for Science and Technology Cooperation and Development". The date "21 April, 2024, Qingdao China" is prominently displayed. The text below the title states: "Vice President, Sr Prof Winnie SHIU, was invited by the Chinese Academy of Surveying and Mapping and the Qingdao Surveying and Mapping Institute to introduce FIG and its' collaboration in the global perspective in the 3D Scene and Smart City Construction Seminar for Science and Technology Cooperation and Development on 21 April 2024 in Qingdao, China." To the right of the main article, there is a sidebar titled "News in 2024" listing several other events: "FIG Regional Conference 2024 will be held 14-16 November 2024 in Nepal", "Expert Group Meeting on Land Rights, Climate and Gender", "3D Scene and Smart City Construction Seminar", "CICES Dinner in Hong Kong", "FIG General Assembly 2024 - Agenda", "FIG Climate Compass Task Force Seminars - recordings now available", "Webinar: AI-Powered Solutions for Fostering Inclusivity in Geospatial Professions", "FIG General Assembly 2024", and "Digital Transformation for Responsible".

The screenshot shows a YouTube video player. The video title is "3D Scene and Smart City Construction Seminar for Science and Technology Cooperation and Development". The video content shows Prof. Qin Yan, Vice President of the Chinese Academy of Surveying and Mapping, speaking at a podium. The background features a banner with the Chinese Academy of Surveying and Mapping logo and the text "中国测绘科学研究院 Chinese Academy of Surveying & Mapping". The video title is also displayed on the banner: "3D Scene and Smart City Construction Seminar for Science and Technology Cooperation and Development — A Perspective of China". Below the video, the name "Prof. Qin Yan" and the date "Apr. 21, 2024" are visible. The video player interface includes a search bar at the top, a share button, and a subscribe button for the "FIG Office" channel, which has 499 subscribers. The video has 2 likes and 5 comments.

In November 2023, Invited Prof. Chris Rizos, IUGG President, as Honorable Professor



Prof. Chris Rizos



In November 2023, Invited Prof. Georg Gartner, ICA President, as Honorable Professor



Prof. Georg Gartner



Cartographic Education Program



Future Plans with UN-GGIM, UN-GGKIC



Director Dr. Pengde Li



UN Global Geospatial Knowledge and Innovation Centre (UN-GGKIC)



4th International Conference on Small Island Developing States

Charting the Course Toward Resilient Prosperity

27-30 May 2024; Antigua and Barbuda

[Participate](#)

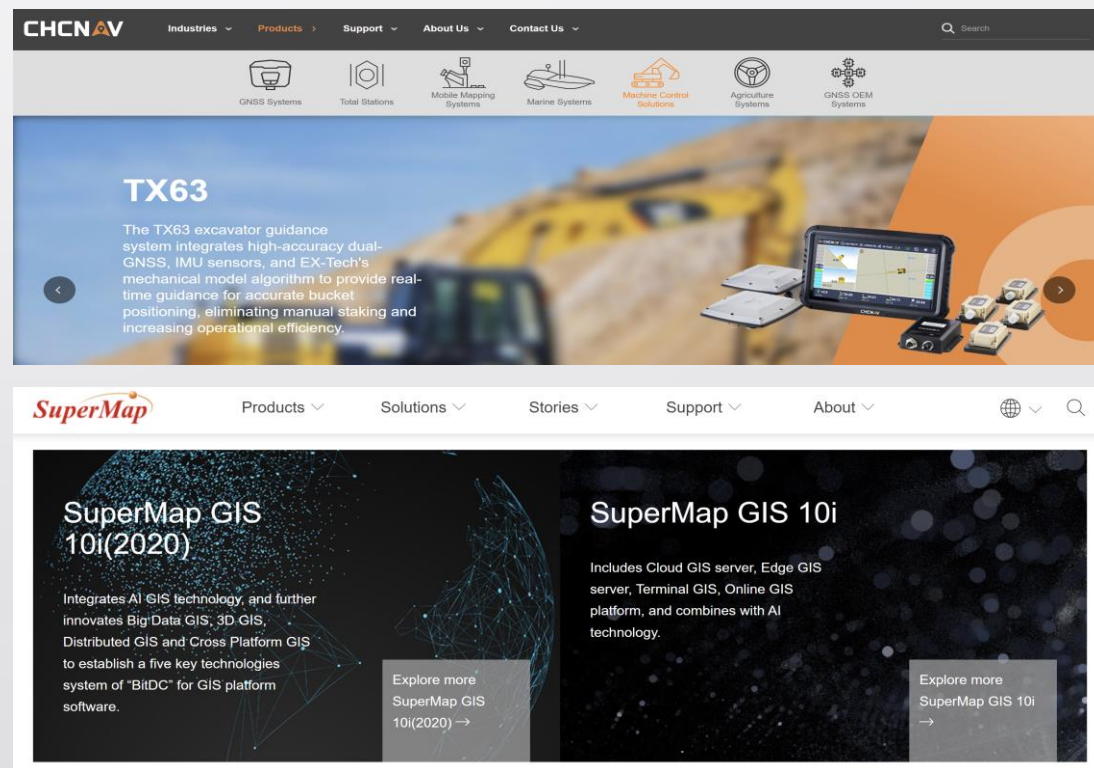
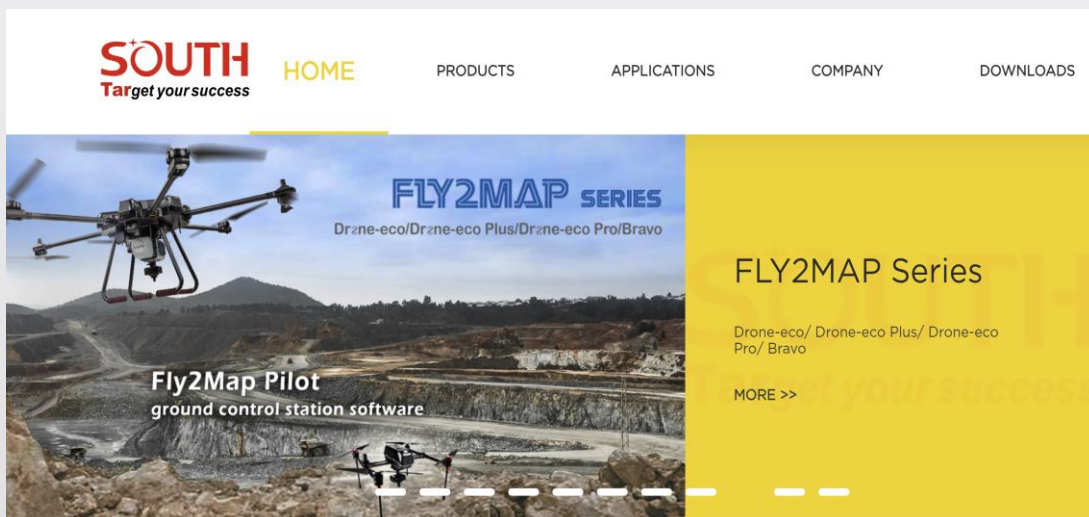
[About](#)

Photo by Steve Saville from Getty Images Pro

Commitments

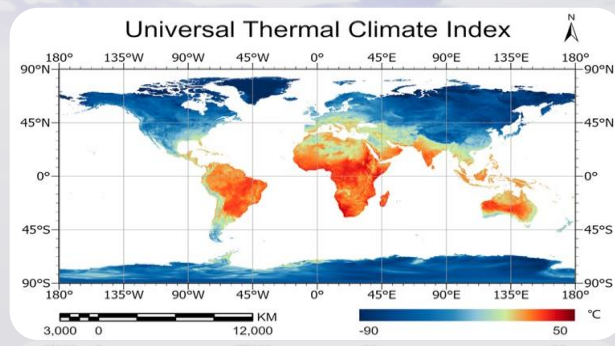
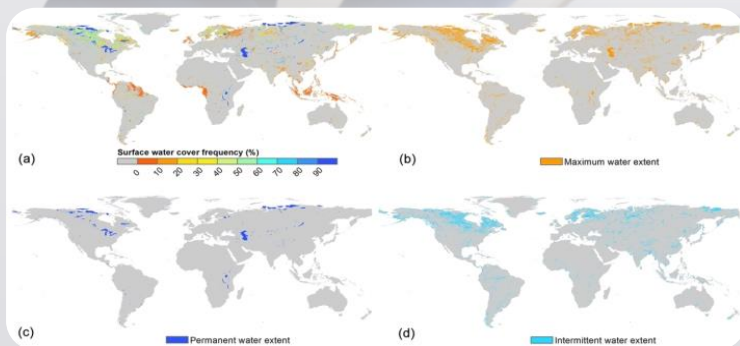
ONE

Cooperate with Top-10 Chinese companies to raise \$3 million for promoting exchange of knowledge and technology applications, including South Group, CHCNAV, SuperMap.



TWO

Provide satellite image data and public geo-information products, such as the latest Global Land Cover Maps.



CBAS SDG BIG DATA PLATFORM SDG 大数据平台 HOME DATA TOOLS DECISION SUPPORT WORKBENCH PRACTICES ABOUT 中文

SDGs Workbench

SDGs Workbench provides an integrated online work environment for researchers. Users can use a variety of online SDGs tools and open-source software, access personal data and share data, apply for cloud resources, and conduct online SDGs computational analysis and collaboration.

GO TO SDGS WORKBENCH

BRICS 2022 CHINA 中国

金砖国家可持续发展数据产品

The Sustainable Development Data Products for BRICS Countries

CBAS UN 2023 WATER CONFERENCE

全球水资源数据产品(2023版)

Global Water Resources Data Products(2023 edition)

CBAS

CBAS全球可持续发展数据产品 (2022)

CBAS Global Data Products for Sustainable Development (2022)

THREE

Enhance FIG's cooperation with the UN-GGKIC and advocate the running of a geospatial leadership training program for FIG members.

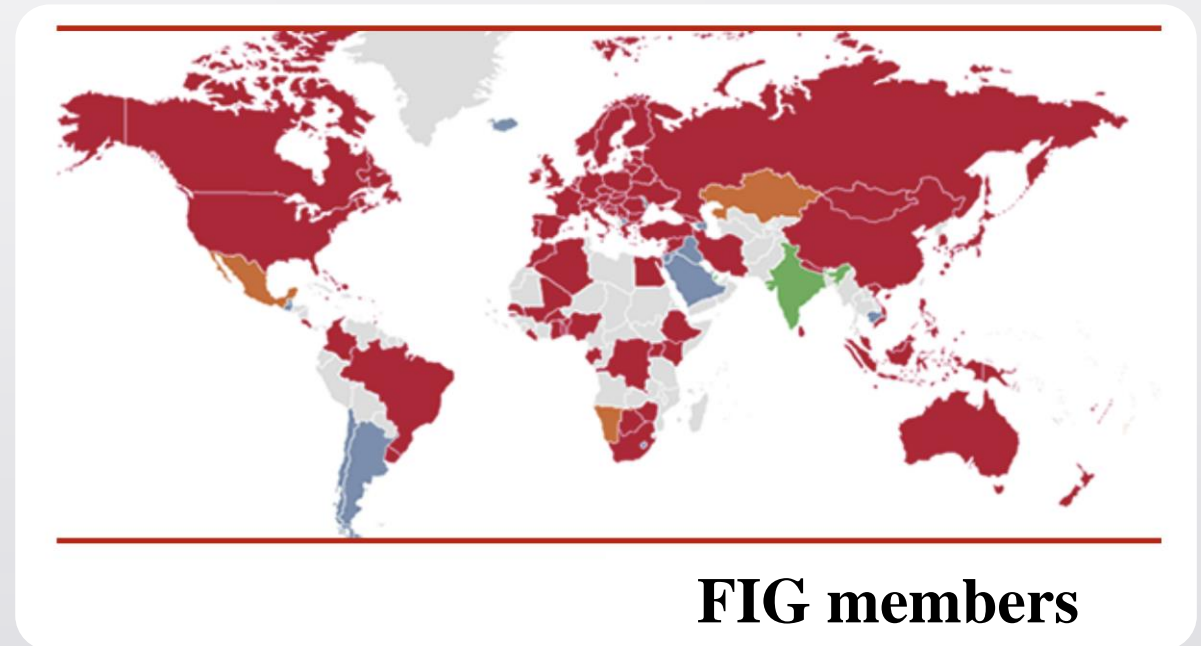


FIG members

FIG members



燕琴

Vote Prof. Qin Yan

New Thinking, New Journey

- President, Chinese Academy of Surveying and Mapping (CASM)
- Vice President, Chinese Society of Geodesy Photogrammetry and Cartography (CSGPC)

Nominated by:



中国测绘学会

Chinese Society for Geodesy Photogrammetry and Cartography

More contributions and more collaborations

30+ years' professional experiences

- Outstanding leadership, department director general in ministry, president of national top research organization, deputy mayor of city government, conducting policy making, administrative management, poverty alleviation and S&T development, etc.
- Influential scientist, 20+ years' research career. 3 China National S&T Progress Awards, honors of National Outstanding S&T researcher and Special Expert of the State Council. Fruitful innovative academic achievements in geomatics, RS and Land Use Land Cover(LULC). Extensive cooperation with academic institutions and companies to boost geo-information industry.
- Proud surveyor, 10+ years' Bachelor, Master and PhD. 5+ years' field surveying experiences, investigating over 100 cities and Tibet Plateau with over 5000m altitude expeditions.

Commitments to FIG

- Attract academic institutions, universities and enterprises to join FIG
- Encourage more surveyors to participate in FIG work
- Provide satellite image data and public geo-information products
- Enhance our cooperation with the UN-GGKIC
- Advocate a certified geospatial leadership training program for FIG members