



The **Council** of European Geodetic Surveyors
Comité de Liaison des Géomètres Européens

CLGE

Working for a Profession

Jean-Yves Pirlot, CLGE President

17 - 18 October 2013

First FIG Young Surveyors Meeting in Europe



The **Council** of European Geodetic Surveyors
Comité de Liaison des Géomètres Européens





Leading Surveyors Association

- 36 Member countries
- + 3 Observing members
- 28 EU Members States
- >> 100.000 Surveyors
- Requires close cooperation
 - FIG, EGoS, ...
 - EuroGeographics, PCC
 - European Bodies
 - National Associations





The **Council** of European Geodetic Surveyors

Comité de Liaison des Géomètres Européens

One Profession

Civil Servants	Publicly Appointed	Regulated Profession	Free Market
-------------------	-----------------------	-------------------------	-------------



CLGE: a definition

CLGE is the **leading representational body** for the Surveying Profession in Europe.

- Promotes the Profession in the EU
- Fosters its development in the Council of Europe

Surveying includes **Cadastral Surveying** which provides security to land and property title and thus underlies the economic base of western society.

Geospatial Information is now ubiquitous in our lives and the Surveyor plays a fundamental role in this field.



The **Council** of European Geodetic Surveyors

Comité de Liaison des Géomètres Européens

CLGE: a definition

CLGE is the **leading representational body** for the Surveying Profession in Europe.

- Promotes the Profession in the EU
- Fosters its development in the Council of Europe

Surveying includes **Cadastral Surveying** which provides security to land and property title and thus underlies the economic base of western society.

Geospatial Information is now ubiquitous in our lives and the Surveyor plays a fundamental role in this field.



The **Council** of European Geodetic Surveyors

Comité de Liaison des Géomètres Européens

CLGE: a definition

The individual Surveyors spread over now 36 member states are the final and most important beneficiaries of our activities.

CLGE also pursues more general aims such as:

- the **sustainable development**;
- **public and individual interests European Citizens.**





The **Council** of European Geodetic Surveyors

Comité de Liaison des Géomètres Européens

The Executive Board 2012 - 2014





Strategic Goals of CLGE

- Take part in the legislative process governing the exercise of the Surveying Profession at the European and national levels;
- Build a Professional image of the European of Surveyor, recognized by the national governments as well as the EU;
- Motivate young surveyors to become active within their national associations and hence within CLGE.
- Make sure that the CLGE members are satisfied with the performance of CLGE.



Strategic Goals of CLGE

- Influence;
- Visibility;
- Renewal;
- Members Satisfaction.





Strategic Goals: Influence

- Take part in the legislative process governing the exercise of the Surveying Profession at the European and national levels
 - Code of Conduct
 - European Real Estate Area Label



European Code of Conduct

- The Code is published on the official website of the European Economic and Social Committee.
- We are monitoring:
 - The ratification process (adoption, transposition, acknowledgment, ...);
 - Its application by our members.



European Code of Conduct



CODE OF CONDUCT FOR EUROPEAN SURVEYORS
issued by the Council of European Geodetic Surveyors -
Geometer Europas (CLGE - GE)

Preamble

European Surveyors are professionals with the academic and professional qualifications and legal and technical expertise to undertake a range of surveying tasks (a non definitive definition of the profession is described in Appendix 1 to this Code of Conduct).

The work of European Surveyors is fundamental to the provision, delimitations, maintenance and enhancement of the economic, physical and social setting in which all human activities take place. In their roles within the environment, and the functioning of the legal systems of Europe, they recognise their basic responsibility to ensure the protection of both consumers and our unique environment. In this way, European Surveyors make an exceptional and vital contribution to the quality of life for all European consumers.

Their professionalism, skill, expertise and objectivity in achieving the efficient and effective planning and administration of the physical, social, legal and economic environment ensures the quality and sustainability of all of human activities undertaken within Europe. Thus, they have a clear and constant responsibility to the European Community, their respective governments, their clients and to the wider public, for the long-term well-being of both current and future generations.

Their professional expertise and independence which are underpinned by the highest levels of professionalism and ethical principles ensure the quality of surveying services. This is assured by the disciplinary regulations of their national associations, this Code of Conduct and, where appropriate, by legal authorisation and national regulations.



The **Council** of European Geodetic Surveyors

Comité de Liaison des Géomètres Européens

European Real Estate Area Label

- www.euREAL.eu
- A unified code for the measurement of surfaces in Buildings
- Embedded in European Law via the Inspire Directive
- Lead to the International Property Measurement Standards Coalition (IPMS)



The **Council** of European Geodetic Surveyors
Comité de Liaison des Géomètres Européens



The **Council** of European Geodetic Surveyors
Comité de Liaison des Géomètres Européens

www.eureal.eu





The **Council** of European Geodetic Surveyors
Comité de Liaison des Géomètres Européens

Global IPMS Coalition





Strategic Goals of CLGE

- Influence;
- Visibility;
- Renewal;
- Members Satisfaction.





Strategic Goals: Visibility

- Build a Professional image of the European of Surveyor, recognized by the national governments as well as the EU
 - House of the European Surveyor an GI;
 - Cooperation with GSA;
 - Prove our social relevance by highly visible projects.





The **Council** of European Geodetic Surveyors

Comité de Liaison des Géomètres Européens

House of the European Surveyor in Brussels





The **Council** of European Geodetic Surveyors
Comité de Liaison des Géomètres Européens

GSA & CLGE hand in hand





The **Council** of European Geodetic Surveyors

Comité de Liaison des Géomètres Européens

The European Space Expo moves to Budapest





The **Council** of European Geodetic Surveyors
Comité de Liaison des Géomètres Européens



www.BlueParking.eu

(GNSS surveys to map P for disabled people)



The **Council** of European Geodetic Surveyors
Comité de Liaison des Géomètres Européens





The **Council** of European Geodetic Surveyors
Comité de Liaison des Géomètres Européens

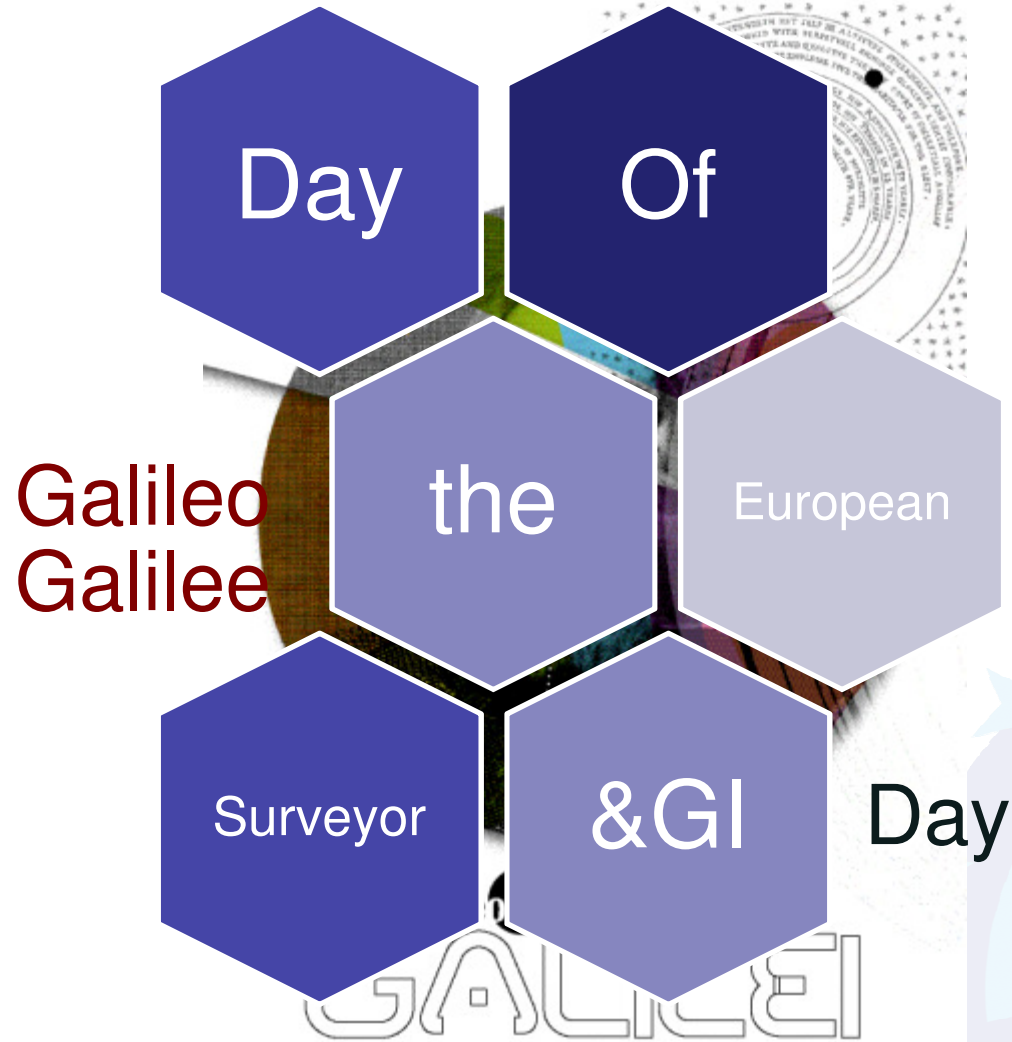
CheeHai TEO, FIG President





The **Council** of European Geodetic Surveyors

Comité de Liaison des Géomètres Européens





The **Council** of European Geodetic Surveyors
Comité de Liaison des Géomètres Européens





The **Council** of European Geodetic Surveyors
Comité de Liaison des Géomètres Européens

Budapest Declaration





The **Council** of European Geodetic Surveyors
Comité de Liaison des Géomètres Européens





Strategic Goals: Renewal

- Motivate young surveyors to become active within their national associations and hence within CLGE





The **Council** of European Geodetic Surveyors
Comité de Liaison des Géomètres Européens

CLGE Students' Contest & Meeting





The **Council** of European Geodetic Surveyors
Comité de Liaison des Géomètres Européens

CLGE Students' Contest & Meeting





Strategic Goals: Satisfaction

- Make sure that the CLGE members are satisfied with our performance





The **Council** of European Geodetic Surveyors
Comité de Liaison des Géomètres Européens

Introduction of WorkShops





The **Council** of European Geodetic Surveyors

Comité de Liaison des Géomètres Européens

GeoInformatics





Interview

Interview

An interview with the CLGE President Jean-Yves Pirlot

Council of European Geodetic Surveyors Newsletter


This is the first contribution from the CLGE for GeoInformatics. As an introduction to the readers of GeoInformatics, CLGE President Jean-Yves Pirlot explains in detail what the organization is all about, such as its members and main activities.

By the editors



2011 is expected to be a successful year for the CLGE activities.

www.geoinformatics.com/CLGE



with the other young European institutions. Official history reports a first meeting in 1972, during the ICG congress held in Wiesbaden, Germany. However, older members of our association have mentioned other meetings, as early as 1962. We hope



Twitter: CLGEPresident and _CLGE

The CLGE President Jean-Yves Pirlot (left) and the CLGE Vice-President Jean-Louis Pirlot (right) are seen at the CLGE General Assembly in Paris, 2011.

GeoInformatics: What's the aim of the Council of European Geodetic Surveyors?

Jean-Yves Pirlot: In a broad sense, CLGE is the leading surveyors association in Europe.

GI: ... moreover?

JY: CLGE is the Council of European Geodetic Surveyors. The acronym stems from the French name Comité de Liaison des Géomètres Européens. In a broad sense, it represents the interests of the European surveyor on the whole continent. This means that our Council promotes the profession in the European Union as well as in the surrounding Council of Europe countries. Surveying includes Cadastral Surveying

which provides security to land and property title and thus underlies the economic foundation of developed societies. Moreover, Geodetic Information is now ubiquitous in our lives and the surveyor plays a fundamental role in this field. Both activities are strongly related because a well-managed cadastral is an ideal fundament for national Geo Data infrastructures.

Our tasks in property delimitation and Geoinformation management are strongly related because the cadastral is an ideal fundament for Geo Data Infrastructures.

The individual surveyors are the first and most important beneficiaries of CLGE's activities.

However, the Council also pursues more general aims, such as the sustainable development of European society and the public and individual interests of European Citizens.

It is important to note that we are representing the profession as a whole. This means that we have delegates from the private, the public and the academic sectors. For the time being, we are introducing a representation of the youngsters as well.

GI: When and why was CLGE founded?

JY: About 50 years ago, it became clear that the European countries, united within the worldwide organization FIG,

Pirlot: CLGE is still growing. As shown on the map (figure 1), we are represented in 35 countries. Amongst them we have the 27 EU member states as well as 8 Council of Europe countries. In each country we ask our member organizations to create a National Liaison Group. This group is represented by two delegates in our General Assembly, sharing one single vote. This approach promotes national cooperation.

GI: How is it possible to become a member of CLGE and how are you recruiting new members?

JY: Actually, the National Liaison Groups (NLG) are not yet completely built in all



member countries. This process is still ongoing. It means that candidate associations can always contact existing members of a given NLG and start negotiations to join CLGE normally does not interfere in these discussions in as much as they are by both parties. Not so long ago, the French Association for Topography started talks with our historic member CLGE (Ordre des Géomètres-Experts

français). I am confident that they will join the French NLG soon. Others could follow.

By requiring the constitution of National Liaison Groups, we foster the local cooperation amongst surveying associations. And it works!

We are not really recruiting actively. All the Council of Europe members we come to suffices that the candidate associations represent the majority of the population within their country and engage themselves to follow the principles of CLGE. Once accepted they have to build a National Liaison Group, together with the sister organizations in their country.



Strategic Goals of CLGE

- Take part in the legislative process governing the exercise of the Surveying Profession at the European and national levels;
- Build a Professional image of the European of Surveyor, recognized by the national governments as well as the EU;
- **Motivate young surveyors to become active within their national associations and hence within CLGE.**
- Make sure that the CLGE members are satisfied with the performance of CLGE.



The **Council** of European Geodetic Surveyors

Comité de Liaison des Géomètres Européens

CLGE - DVW
INTERGEO 2013 + Lisbon
Students' Contest

17 - 18 October 2013

First FIG Young Surveyors Meeting in Europe



The **Council** of European Geodetic Surveyors
Comité de Liaison des Géomètres Européens

The CLGE Students' Contest 2013

Jean-Yves Pirlot, CLGE President

Leiv Bjarte Mjøs, CLGE Vice President

Dieter Seitz, CLGE Treasurer

Omar Pierre Soubra, Trimble

Prof. Dr. Gerd Buziek, esri

Prof. Dr. Karl Friedrich Thöne, DVW President



What's at stake?

- Three prizes (papers in English)
 - Topography / Geodesy
(€1000,- + **Trimble** event)
 - GIS / Mapping and Cadaster
(€1000,- + **esri** event)
 - National and European Professional
Engagement (€1000,- + CLGE programme)



How it works

- Jury (Vetting Committee)
 - Chair Leiv Bjarte Mjøs
 - Experts from CLGE
 - Henning Elmstrøm
 - Pedro Ortiz Toro
 - Jens Riecken
 - Delegate from **Trimble**: Omar Pierre Soubra
 - Delegate from **esri**: Frank Holsmuller



The **Council** of European Geodetic Surveyors
Comité de Liaison des Géomètres Européens

Conclusion Awards Session

17 - 18 October 2013

First FIG Young Surveyors Meeting in Europe



The Council
Comité de Li

CLO
Award



013
graphy



The Council of European Geodetic Surveyors
Comité de Liaison des Géomètres Européens

Proximity
Proactivity
Professionalism

The Leading
**Surveyors
Association**
in Europe

Professional
Proximity
Proactivity



3. STUDY SITE


Lugo city (Galicia, Spain) → old *Lucus Augusti*, surrounded by Roman walls

Spain

1. Introduction 2. Study Site 3. Study Site

CGSE Students' Contest 2012-2013 - INTERGEO 2013/2014

Council of European Geodetic Surveyors
Le Liaison des Géomètres Européens



08 October 2013

CLGE Stu





The **Council** of European Geodetic Surveyors
Comité de Liaison des Géomètres Européens

CLGE Students Contest 2013 National & International Engagement

