



# Preparing Kadaster for the future

and contribute to sustainable economic development

## The Netherlands

**Frank Tierolff**

Director Land Registry, Land Consolidation and Cadastre

**Kees de Zeeuw**

Director Kadaster International

## Overview

- Kadaster and sustainable development
- Staying fit
- User demand orientation
- New products and services
- International context
- Into the future



# Kadaster & sustainable development

## Fit for Purpose?

- Cost, quality and time

## Yes, but:

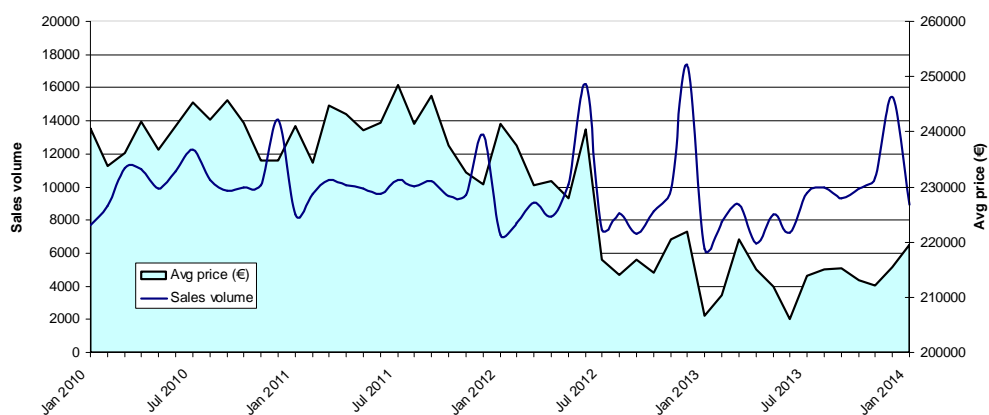
- Staying fit
- The purpose is dynamic
- Sustainable development
- Economics change



XXV International Federation of Surveyors Congress, Kuala Lumpur, Malaysia, 16 – 21 June 2014

kadaster

# Economic context



*Number of houses sold in the Netherlands in relation to the average price at a monthly basis (January 2010 – January 2014)*

XXV International Federation of Surveyors Congress, Kuala Lumpur, Malaysia, 16 – 21 June 2014

kadaster

# Staying fit

## Developments



- Technology changes
  - Automation and cost reduction
  - Remote Sensing and sensors
  - Cloud computing
- Society changes
  - New sustainable business models
  - Crowd sourcing (sharing)
- The context changes
  - International context

XXV International Federation of Surveyors Congress, Kuala Lumpur, Malaysia, 16 – 21 June 2014

kadaster

# Staying fit

## User demand orientation



2012

- Registration
- Mapping

2014

- Data collection
- Information services

Post 2015

- ?

XXV International Federation of Surveyors Congress, Kuala Lumpur, Malaysia, 16 – 21 June 2014

kadaster

## New products and services

- Data collection
- Information services
- International cooperation



XXV International Federation of Surveyors Congress, Kuala Lumpur, Malaysia, 16 – 21 June 2014

*kadaster*

## Data collection – UAV experiment



Ortho photos, 3 cm

XXV International Federation of Surveyors Congress, Kuala Lumpur, Malaysia, 16 – 21 June 2014

*kadaster*

# Data collection: Automatic generalisation



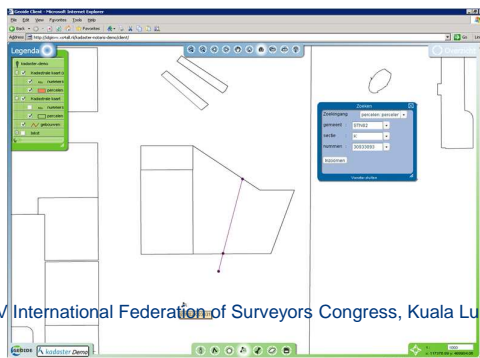
(1:10.000 to 1:50 000 topographic map)

XXV International Federation of Surveyors Congress, Kuala Lumpur, Malaysia, 16 – 21 June 2014

kadaster

## Data collection - SPLITS

- Preliminary boundaries
- Notaries
- Online GIS creating provisionally boundaries
- Direct new parcel creation
- Checked and measured by Kadaster



XXV International Federation of Surveyors Congress, Kuala Lumpur, Malaysia, 16 – 21 June 2014

kadaster

# Data collection - Small innovations

*“100% of innovation is caused by frustration: not by good market analyses”*

(ref.: Tom Peters)



XXV International Federation of Surveyors Congress, Kuala Lumpur, Malaysia, 16 – 21 June 2014

**kadaster**

# Information services - PDOK

Greep uit de beschikbare open PDOK-services

Actueel Hoogtebestand Nederland	Bezoek uit ringer	Bezoek 1 jar Gr 2 x 1	Natuurlijk Wegen Bestand   Wegen	Natuurlijk Wegen Bestand   Spoor
BAT Actueel perceelkaart	CBS Wijk-en 3 durten jaren	Digitaal Toegangsbestand	Top010	Top010Actie
Natuurlijke Parken	Natuurlijke Natuur	Recreatiekaart Op Kaart	Natuurlijk Wegen Bestand   Vuurwegen	Wegnet

**Aux Pays-Bas - Le PDOK et le NGR stimulent l'utilisation des géodonnées**

Le National Geographic Institute (NGI) est le dispositif central pour le développement des géodonnées en Pays-Bas. Ce registre de métadonnées est un portail de données géographiques et de services d'analyse spatiale. PDOK signifie l'accès à des services de données géographiques. Il s'agit d'un portail de données géographiques et de services d'analyse spatiale. PDOK signifie l'accès à des services de données géographiques. Il s'agit d'un portail de données géographiques et de services d'analyse spatiale.

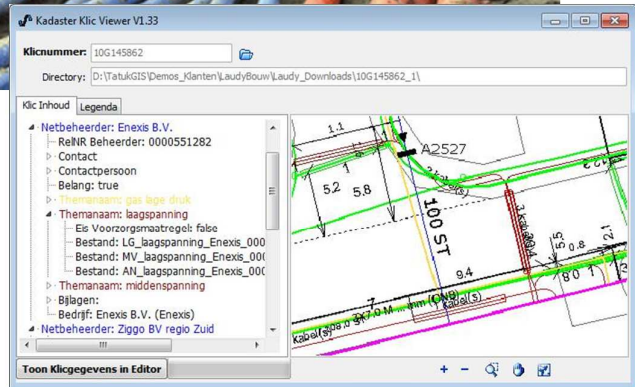
**Conclusions**

Le PDOK est un portail de données géographiques et de services d'analyse spatiale. Il s'agit d'un portail de données géographiques et de services d'analyse spatiale. PDOK signifie l'accès à des services de données géographiques. Il s'agit d'un portail de données géographiques et de services d'analyse spatiale.

XXV International Federation of Surveyors Congress, Kuala Lumpur, Malaysia, 16 – 21 June 2014

**kadaster**

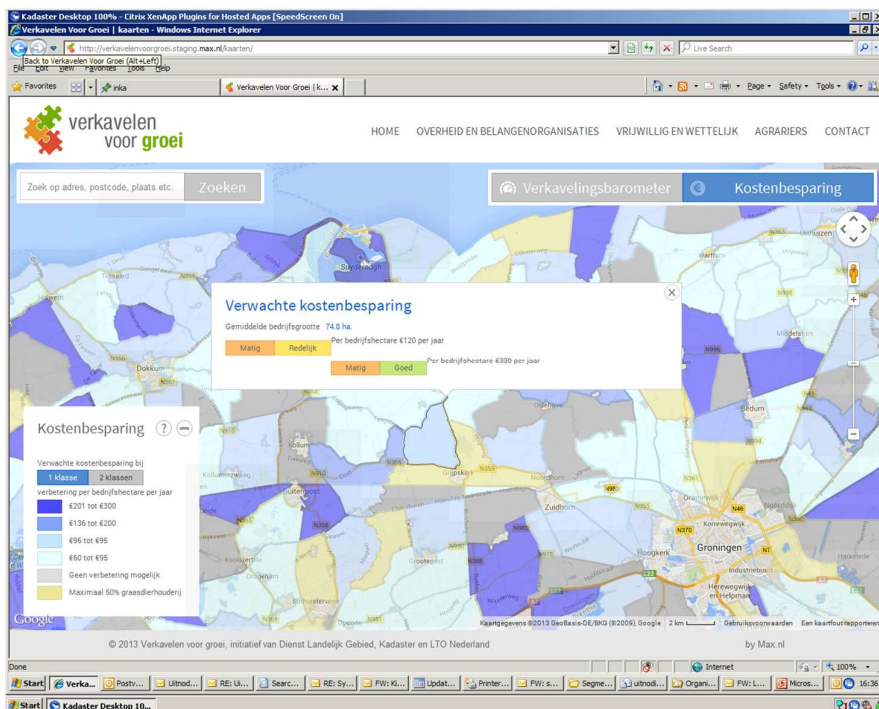
# Information services - Cables and pipes



XXV International Federation of Surveyors Congress, Kuala Lumpur, Malaysia, 16 – 21 June 2014

kadaster

# Information services – Land reallocation



XXV International Federation of Surveyors Congress, Kuala Lumpur, Malaysia, 16 – 21 June 2014

kadaster

## International context



- Corporate social responsibility
  - At a cost recovery basis
  
- Capacity building
  - Peer to peer networks
  
- Influencing
  - Standardisation and infrastructures

XXV International Federation of Surveyors Congress, Kuala Lumpur, Malaysia, 16 – 21 June 2014

kadaster

## International projects 2013

### Consultancy in countries:

- Rwanda
- Lesotho
- Namibia
- Antilles / Caribbean Netherlands
- Suriname
- Romania
- Macedonia
- Croatia
- Turkey
- Kosovo
- Vietnam
- Azerbaijan
- Guatemala
- Honduras
- Egypt
- Greece
- Kirgizia
- Montenegro
- Uganda
- Bahrain
- Cape Verdean Islands
- Ukraine
- Ghana
- Bangladesh

### Study tours from (e.g.):

- Egypt
- China
- Bhutan
- Cape Verdean Islands
- Honduras
- UAE
- South-Africa
- Romania
- Ethiopia
- ....



XXV International Federation of Surveyors Congress, Kuala Lumpur, Malaysia, 16 – 21 June 2014

kadaster




# Into the future

- Staying fit for evolving purposes
  - Technology push
  - Community driven
- New business models
  - Open data policy
  - The crowd and the cloud
  - Sharing (government, business, science)
- Embracing the international context

XXV International Federation of Surveyors Congress, Kuala Lumpur, Malaysia, 16 – 21 June 2014

kadaster



Thank you