

Multidimensional Cadastral System in Germany

Markus SEIFERT, Ulrich GRUBER, Jens RIECKEN, Germany

Key words: DVW¹, data modelling, 4D-cadastre, solar and noise cadaster, CityGML, vertical data integration

SUMMARY

These days economy, science and administration have an increasing demand for official three-dimensional spatial information (3D-geodata) as a base for multiple applications. The surveying and mapping administration in Germany has accepted this demand as a challenge to develop and realize sustainable conceptions for 3D-geodata, focusing on fast and economic solutions. In this context, national and international standards, infrastructures and activities had to be considered. The German AAA[®] cadaster standard takes into account the international standardization of ISO and OGC to include 3D-geodata.

During the last years the information systems of surveying and mapping and cadaster were increasingly focusing on demands for the fourth dimension, which means the time component. Looking back to historical situations is needed by several applications such as environment protection, urban planning, disaster management and cadastral inquiries during disputes at court. The fourth dimension (life cycle information) is now an integral component of the new German cadastral information system and will be explained in the full paper as well as in the oral presentation.

¹ German Association of Surveying (DVW), www.dvw.de

Multidimensional Cadastral System in Germany

Markus SEIFERT, Ulrich GRUBER, Jens RIECKEN, Germany

1. THE DEMAND FOR 3D-BUILDING INFORMATION

1.1 Energy turnaround

In Germany the government targets at climate and environmental protection currently lead to extensive changes in the energy sector, the so called energy turnaround. This includes the end of the use of nuclear energy by 2020, the reduction of greenhouse gases and other objectives (BlmSchG, 2012). As a result planning processes especially have to take into account the use of photovoltaic technology, geothermal energy, wind energy and the energetic isolation of buildings.

From the process view, data must be available to provide actual information of the environment and all energetically relevant topics. Very often this leads to a data collection or at least to a data processing task. Having the required information, the analysis and the evaluation will give a sustainable picture of the energy balance, including possible savings the use of renewables energies and energetic isolations of buildings.



Photovoltaic map of the city of Düsseldorf

1.2 Noise protection

The 3D-geometry and semantics, particularly of buildings, are very important for simulating and mapping of noise expansion. By a European directive every five years the member states of the European Union are obliged to determine and to document noise pollution in cities. In addition the progress of noise-reduction is checked.



Noise map of the city of Dusseldorf (left: during day time, right: at night)

1.3 Urban planning

The use of cadastral information in urban planning was always essential in the 2D-world, especially to consider the property distribution. Nowadays 3D-information is a basic demand of the urban planning sector. Demographic effects and other restrictions could be visualized in planning alternatives.



for

Planned school in the county of Recklinghausen

1.4 Disaster management

Increasingly 3D-information is used in the simulation of disasters, for example for evacuation and flood scenarios.

Right: Air rescue – county of Recklinghausen



2. REQUIREMENTS FOR 3D-BUILDING INFORMATION

2.1 Level of Detail (LoD) in the cadaster

While 3D-building information in the LoD 1 are sufficient for applications like noise mapping (1.2) many other application like the aforementioned photovoltaic map (1.1) at least need a higher LoD 2 resolution (CityGML, 2012). As a consequence so-called “city-models” were built up in many cities in Germany. Their basic goal was to support or even allow a visualization of special application scenarios (examples: 1.3, 1.4). On the other side these models had not special quality or updating mechanisms. Often they used the cadaster as a data source (exact location / 2D building information), but they never became part of the cadaster. To overcome this lack a proposal came up to expand the official cadastral AAA[®] - data model towards the third dimension.

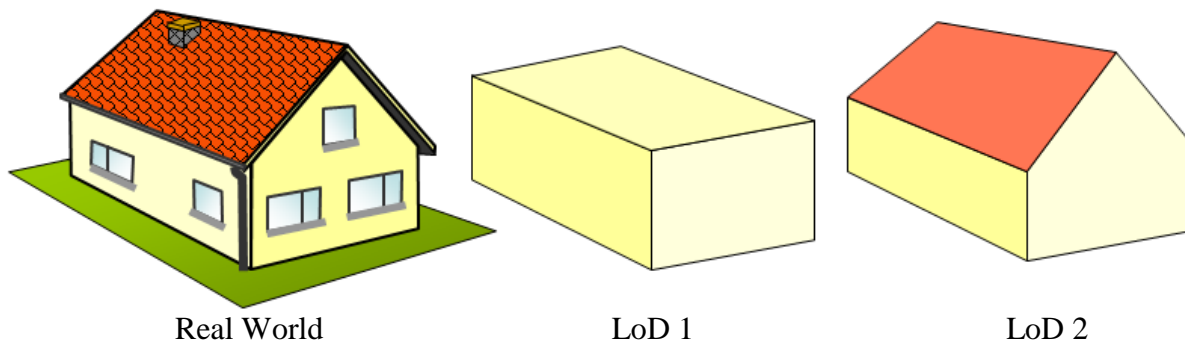
Multidimensional Cadastral System in Germany (8268)

Markus Seifert (Germany)

FIG Working Week 2016

Recovery from Disaster

Christchurch, New Zealand, May 2–6, 2016



2.2 Approach

Several investigations have proved that only some additional information is needed to build up a 3D-spatial data set out of the existing 2D-spatial cadastral data and to keep the information up to date. What is needed are the number of floors, ridge direction, and the building height. Most of this information already exists in the planning process; additional data is collected during the cadastral survey. With this approach and the integration the aforementioned information a future 3D-cadaster could be implemented sustainable.

These days the 3D approach is a “topographic” extension of the cadaster in Germany. The demand for taxation was the reason for the establishment of the cadaster in the beginning of the 19th century. One hundred years later the property cadaster was established. In the last decades the cadaster was increasingly used for other necessary mapping and planning issues - it became a so called multi-purpose cadaster, at that time restricted to 2D. With the AAA[®] – model modern technologies, XML- descriptions’ suitable software came up (Hawerk 2002) and today the link to CityGML takes place (Gröger et. al. 2011). With this the 3D-ability is included.



City model, Recklinghausen



3D-spatial data, Recklinghausen

The pictures above show the additional contents of a city model compared to 3D-spatial data. While city models often based on visualization, the AAA[®]-3D-spatial data are focusing on analysis. After

the implementation of AAA[®]-3D-spatial data, city models might be developed automatically as cadastral applications.

3. STANDARDS

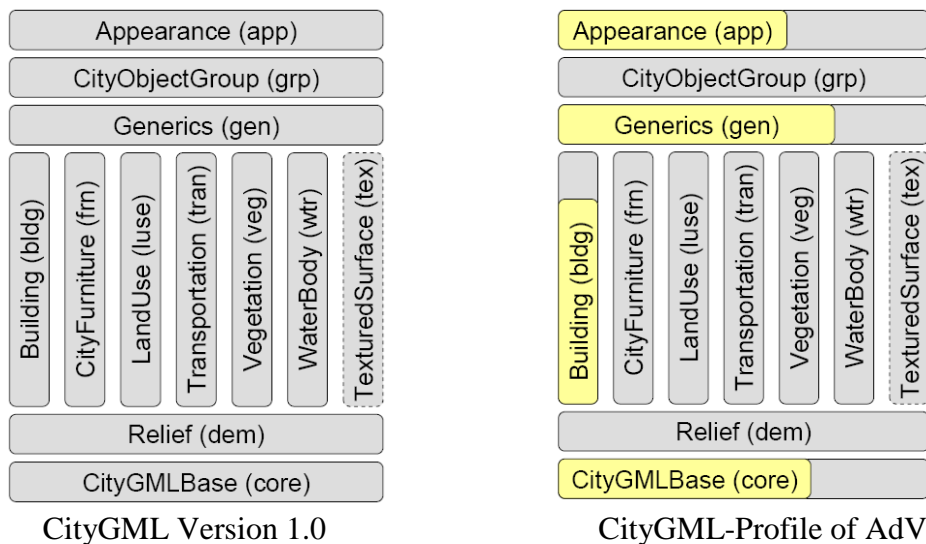
3.1 CityGML-Profiles and AAA[®]-3D-spatial data

The following step by step approach is applied to realize nationwide 3D-geodata set in Germany:

3.1.1 Interim solution CityGML-Profiles

Already today, there is a demand for 3D spatial information. The currently used AAA[®]-data model (version 6) is not able to store and to provide the expected 3D-information. The expanded AAA[®] version 7.0 will not be available before 2018 all over Germany.

Therefore the existing OGC standard CityGML (Groeger et al. 2012) for the representation and exchange of 3D- information is used. In March 2012, CityGML 2.0 was published as an international standard by the Open Geospatial Consortium (OGC). To realize the above-mentioned interim solution profiles were created from GML and CityGML taking into account the needs of 3D spatial information of the cadastral and surveying administration. As a result, the classes, attributes and values have been reduced to the maximum extent permitted by the product definition (Gerschwitz et al. 2011).

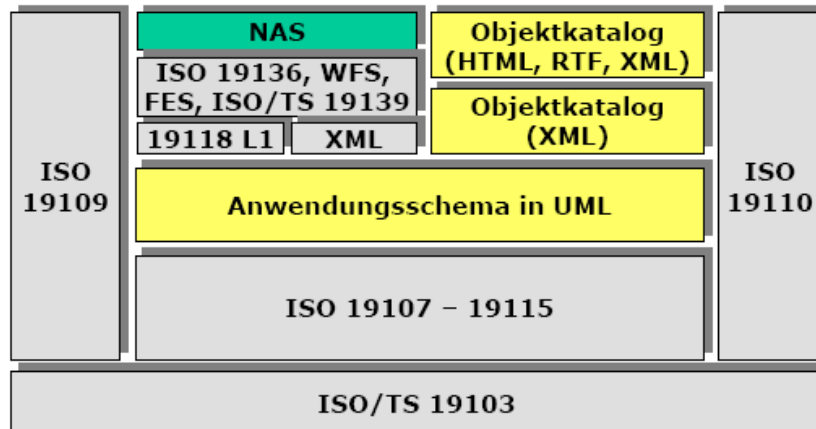


The diagrams above show that the AdV¹ - profile uses only parts of the CityGML-schema, especially mandatory requirements and quality indicators². The profiles are logical restrictions to CityGML-schema.

The updating process of the described interim solution will be done by reprocessing of the existing / original data. An object based actualization does not exist yet.

3.1.2 3D-spatial data in the AAA-concept

The AAA[®] - concept is national standard for official spatial information in Germany. It was built up completely by specialization of international standards (AdV 2008). The AAA[®]-schema is a GML-application schema which represent the national standard for geospatial data of the surveying and cadastral administration in Germany. The model and external schema are completely embedded in existing standards of ISO and OGC



AAA[®] - embedding existing international standards (AdV 2008)²

According to size (number of citizens) Recklinghausen is the biggest county district in Germany and therefore comparable to a city like Cologne. In 2011 about 1,600 cadastral surveys took place with respect to buildings. For Recklinghausen, as in general for the German cadaster with over 50 million buildings, it is therefore of fundamental interest to store actual 3D-building information conform to the AAA[®] - standard and consistent to and 3D-cadastral object information (in general: property building layer identical to 3D building footprint) - the so called "vertical integration concept".

This “vertical integration concept” takes into account the source of the data and the production process. The “legal” 2D-property building layer as major cadastral information is merged with the 3 dimension from laser scan as a topographic source. result is a “legal” 3D-building model.



2D-
2D-

a

The

² NAS = exchange interface, Objektkatalog = feature catalogue, Anwendungsschema= application schema

It defines the AdV³ product "3D building model". As a consequence, the demand, especially of the economy, for official (administrative) 3D-building information could be fulfilled. In addition this data participates in the existing national and international spatial data infrastructure (SDI), for example through simple export to the defined INSPIRE topics.

In contrast to CityGML, which is designed as an external interchange format and for the easy use of 3D-data, the AAA[®]-concept defines a standard: application schema, feature catalogue and exchange interface.

3.2 Modeling aspects

3.2.1 Basic schema

The AAA[®]-schema is logically divided into several packages, essentially into the thematic independent basic schema and the thematic schema, which is based on the basic schema. 3D-classes, which are necessary, are integrated into AAA[®]-schema in 3 new packages:

- AAA_SpatialSchema 3D,
- AAA_Unabhaengige Geometrie 3D,
- AAA_Praesentationsobjekte 3D

The package "AAA_SpatialSchema 3D" contains additional information of the existing AAA[®]-schema in accordance with the specifications for 3-dimensional objects of the ISO-norm "191XX". The package "AAA_Unabhaengige Geometrie 3D" provides all necessary geometric shapes (dot, line and surface) for the AAA[®]-3D- schema objects with independent geometry. In the package "AAA_Praesentationsobjekte 3D" the modeling of presentation objects is described.

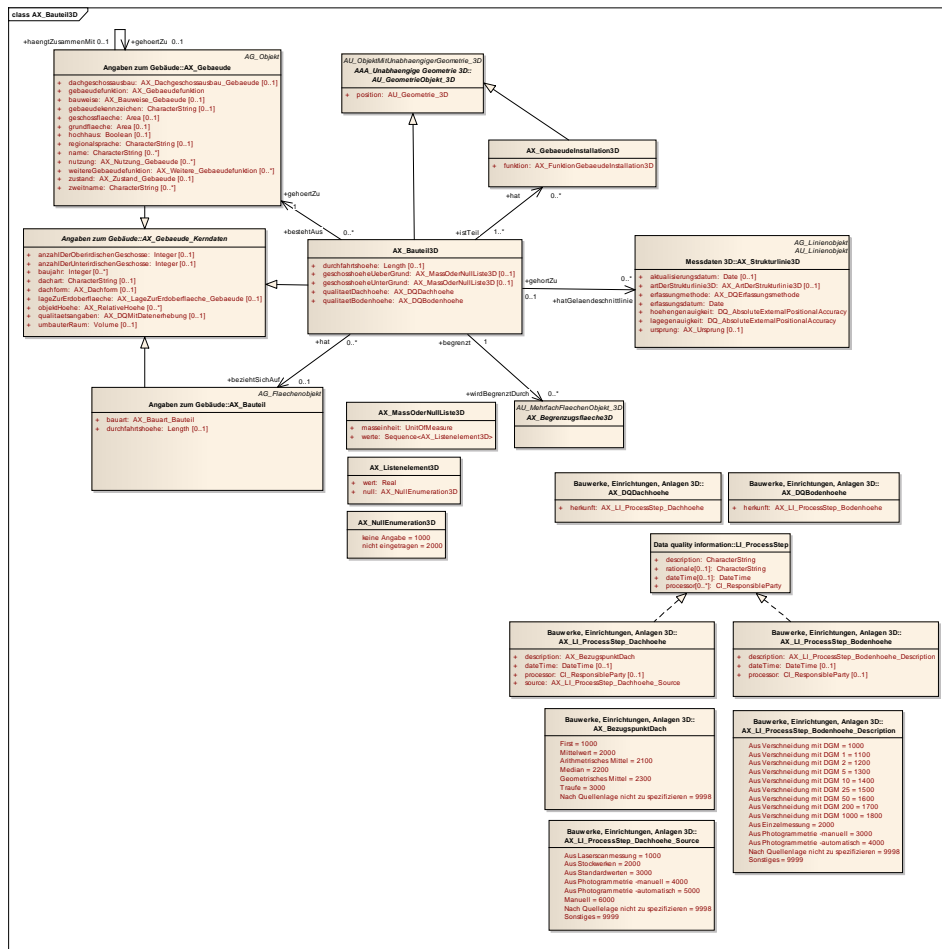
3.2.2 Thematic schema

The AAA[®]-application schema defines object classes for storing 3D-information: The 2D-classes "AX_Gebaeude" and "AX_Bauteil" as well as the 3D-class "AX_Bauteil3D" have a common upper class "AX_Gebaeude_Kerndaten". The multiface possibilities of occurrence of geometry of 3D-objects in "AU_Geometrie_3D" are limited by constraints.

The storage of quality information is an important part in the German cadaster. Therefore information of quality is modeled conform to ISO-19115 - Metadata. Furthermore the relevant modeling in the INSPIRE⁴-building-topic was considered, which also requires quality information, especially the source of data. As a consequence it will be possible to provide semantics match between the AAA[®]-model and INSPIRE. This allows the realization of the exchange and conversion of data. The INSPIRE data model, especially the profile extended3D, is one special profile of CityGML, in a similar way to the AAA[®]-3D-expansion.

³ AdV = Official German Survey Administration

⁴ Infrastructure for Spatial Information in Europe: A European Directive, see <http://inspire.jrc.ec.europa.eu/>



„Specification to the building 3D/AAA® - schema

“The 3D-building model of the AdV describes buildings in terms of the cadastral view as well as for topographic surveying (LoD 1-3, chapter 2). It does not take into account the modeling of interior rooms (LoD 4), or city topography. The 3D-building is an expansion of the “Hausumringe” (hose foot prints) in the third dimension, accumulated with attributes of associated cadastral 2D-objects. Currently the product standard describes building resolutions conform to LoD 1 and LoD 2 (Gruber, U., 2011).

4. The fourth dimension (Time Component)

Traditionally, in the German cadastre every change of a parcel (e.g. subdivision) is documented by surveying sketches and textual documentations. The development of the cadastral map is continuously monitored and every change over time can be restored in case of cadastral disputed, but usually using non-digital paper documents. Therefore, modern possibilities for inquiries were also a technical requirement for the AAA®- standard. Besides this more internal cadastral use-case there are lots of further requirements for the time-related cadastral information, such as:

Multidimensional Cadastral System in Germany (8268)

Markus Seifert (Germany)

FIG Working Week 2016

Recovery from Disaster

Christchurch, New Zealand, May 2–6, 2016

- Monitoring the development of cities and villages over time
- Statistic of changes of land use and land cover
- Planning purposes
- Historical archiving
- Monitoring cultural heritage.

The AAA®-data model requires for each object a unique identifier together with a designated time stamp for creation and deletion of an object. However, once an object has to be deleted during an updating process the object will not be physically removed from the data base. Only the life cycle of the thematic relevance has ended, but not the existence of the object as an instance. A “deleted” object is then considered the as a historical information which can be easily distinguished from the actual information. Sometimes there are changes of an object which do not require the deletion of the object (e.g. only a name of the person changes). In that case also the different versions of an object can be stored. Within the AAA®-data model this approach is therefore called “versioning concept”. Since every object carries life cycle information the storage of historical objects and versions of objects is not limited to any specific object type.

Within the AAA®-data model this approach is used for providing historical information as well as for the incremental updating of secondary used information systems.

5. CONCLUSIONS

5.1 Availability of LoD 1 und LoD 2 in Germany

Due to the constitutional responsibility of surveying and mapping the responsibility for cadastral data is on the state level. As mentioned above the Working Committee of the Surveying Authorities of the States of the Federal Republic of Germany (AdV) defines nationwide cadastral standards. In addition a nationwide access point was established in North Rhine-Westphalia to distribute about 21 million house coordinates (coordinates of buildings with an official address), about 50 million 2D-“Hausumringe” (house foot prints), LoD 1 and LoD 2 - data for Germany (for more information: www.adv-online.de).

5.2 4D – The Time Component

Economy, science and administration have an increasing demand for official multi-dimensional spatial information (4D-geodata) as a base for multiple applications. The surveying and mapping administration in Germany has accepted this demand as a challenge to develop and realize sustainable conceptions for 4D-geodata, focusing on quick and economic solutions. In this context, national and international standards, infrastructures and activities had to be considered. The German AAA® cadaster standard takes into account the international standardization of ISO and OGC to include 4D-geodata as an economic solution for guidance and continuation.

REFERENCES

Multidimensional Cadastral System in Germany (8268)
Markus Seifert (Germany)

FIG Working Week 2016
Recovery from Disaster
Christchurch, New Zealand, May 2–6, 2016

AdV, 2008. Working Committee of the Surveying Authorities of the States of the Federal Republic of Germany: GeoInfoDok (ALKIS[®]) main document Version 6.0

AdV (2008): Preliminary report "Digital Surface Models, architectural models" of the working groups "Geotopography" and "cadastre" for 120th Committee sessions of the Working Committee of the Surveying Authorities of the States of the Federal Republic of Germany on 10 to 11 September 2008.

AdV (2009): Final minutes of the 121st Committee sessions of the Working Committee of the Surveying Authorities of the States of the Federal Republic of Germany of 9 to 10th September 2009.

BImSchG (2012): Law to protect against harmful effects of air pollution, noise, vibration and similar phenomena, as amended by the 03.15.1974 26.9.2002, as last amended by Article 2 of G v. 06/27/2012. (Gesetz zum Schutz vor schädlichen Umwelteinwirkungen durch Luftverunreinigungen, Geräusche, Erschütterungen und ähnliche Vorgänge, vom 15.3.1974 i.d.F. vom 26.9.2002, zuletzt geändert durch Art. 2 G v. 27.6.2012)

Gerschwitz, A., Gruber, U., Schlüter, S.: Die dritte Dimension im ALKIS[®]. In: Kummer, K. & Frankenberger, J. (Hrsg.): Das deutsche Vermessungs- und Geoinformationswesen 2012. Wichmann Verlag, Berlin/Offenbach, 279-310. 2011

Gröger, G., Kolbe, T. H., Nagel, C., Häfele, K.-H. (Hrsg.) 2012, OGC City Geography Markup Language (CityGML), Encoding Standard, Version 2.0, OGC Doc No. 12-019, Open Geospatial Consortium, 2012.

Gruber, U.: Die dritte Dimension im amtlichen Vermessungswesen Deutschlands. In: Löwner, M.-O. Hillen, F. und Wohlfahrt, R. (Hrsg.): Geoinformatics "Mobility and Environment" 2012. Proceedings of "Geoinformation conference 2012" of 28-30.03.2012, Braunschweig, p. 303-309, 2012.

HAWERK, Winfried: Cadastre 2020 – New Trends in Germany's Cadastre !, FIG XXII International Congress, Washington, D.C. USA, April 19-26 2002

INSPIRE Thematic Working Group Building, 2012, D2.8.III.2 Data Specification on Building – Draft Guidelines. Version 3.0rc3.

Oestereich, Marco: Das 3D-Gebäudemodelle im Level of Detail 2 des Landes NRW, NÖV 1/2014

Riecken, J., Seifert, M.: Challenges for the multi purpose cadastre, FIG Working Week 2012

SIG 3D (2012), Quality concept: <http://www.sig3d.org/index.php?catid=2&thema=8777960>, Last visit at 11.12.2012

BIOGRAPHICAL NOTES

Ulrich Gruber is working for the county of Recklinghausen, Germany. From 2002, Ulrich Gruber is member of the Special Interest Group 3D (SIG 3D) of the Spatial Data Infrastructure of Germany (GDI-DE). He is chair of the working group "ALKIS[®] 3D", member of the working group "CITYGML" and vice chair for the aforementioned SIG 3D. Since 2009, Ulrich Gruber is chair of the ALKIS[®]-department of Recklinghausen and in addition responsible for 3D- spatial information in the county. He is member of the group "3D building models" of the Surveying Authorities of the States of the Federal Republic of Germany (AdV) and is actively working on the development of the AAA[®] - standard, version 7.0. Ulrich Gruber is a member of the DVW eV - Society for

Multidimensional Cadastral System in Germany (8268)

Markus Seifert (Germany)

FIG Working Week 2016

Recovery from Disaster

Christchurch, New Zealand, May 2–6, 2016

Geodesy, Geoinformation and Land Management in Germany and member of the working group “Geoinformation”.

Dr. Jens Riecken works for the Cadastral and Surveying and Mapping Administration of North-Rhine Westphalia. Jens Riecken was one of the main actors in the SDI developments and was member of several state and federal working groups and the EU expert group INSPIRE. From 2008 on, when the Surveying and Mapping Agency of North-Rhine Westphalia became the department “GEObasis.nrw” in the Cologne District Government, Jens Riecken was chair of “Data Standards, Geodetic Reference”. He was in charge for the standardization of spatial information (especially cadastral information) and in addition for the realization of the geodetic reference. From 2010 on he was working for two years in the Ministry of Interior of North-Rhine Westphalia. He was responsible for GIS-developments and products. Jens Riecken is Vice-President of the DVW eV in Germany - the Society for Geodesy, Geoinformation and Land Management and represents Germany in CLGE.

Dr. Markus Seifert is head of the project team “SDI Standards” of the Surveying Authorities of the States of the Federal Republic of Germany (AdV) and is working on the conceptual schema of the AAA data model. Furthermore he represents the Bavarian Organization for surveying and cadaster in several national working groups concerning the standardization of public geospatial data. On behalf of the AdV he is the head of the German delegation at ISO/TC 211 and CEN TC 287 and was chair of the INSPIRE Working Groups “Orthoimagery” und “Protected Sites”. He currently is also in charge with the implementation of the spatial data infrastructure in Bavaria and Germany as head of the SDI office in Bavaria. Markus Seifert is member of the DVW Working Group “Geoinformation” and is national delegate to FIG Commission 7 “Landmanagement”